












EXHIBIT C

THE VILLAGE OF FAIRFAX Official Zoning Map

Revised - February 10, 2021

Zoning Districts

-  **Zone C**
Village Residential
-  **Zone D**
Transitional Village Residential
-  **Zone E**
Business Mixed Use
-  **Zone F**
Business Mixed Density
Residential - Office
-  **Zone G**
Redevelopment &
Reinvestment
-  **Zone H**
Reinvestment
-  **Zone I**
Redevelopment &
Reinvestment
-  **Zone PUD**
Planned Unit Development
-  **Red Bank Road Architectural
Review Overlay District**
-  **Wooster Pike Architectural
Review Overlay District**
-  **Corporation Line**

